

ADDITIONAL SAFETY INFORMATION

- Listen to KFBK 1530 AM for initial warnings for your neighborhood.
- Listen to the other emergency radio frequencies when directed (SEE RADIO MAP SYMBOL)
- If forced to shelter in a building due to floodwaters, make sure you can access the roof
- Have bright cloth or flashlight with you at all times to signal if you become stranded
- Do not drive through flooded areas. Standing water is often deeper than it looks.
- Have a plan where your family will meet if separated
- Find more safety information at these websites:
<http://www.co.sjgov.org/oes> (see Family Preparedness links)
<http://www.floodsmart.gov> (FEMA flood preparedness website)
- Flood insurance is strongly recommended for residents living behind levees.

THIS MAP FOR GENERAL PREPAREDNESS USE ONLY

IN CASE OF FLOOD

- If ordered to evacuate, leave area by these routes.
- If you cannot leave area on your own, seek help here.
- Receive directions on which way to go here.
- Evacuation and shelter information; try each frequency to find your area's message.
- Potential degree of danger; See Depth Chart.
- Move to high ground if trapped.
- Levee top or higher ground.


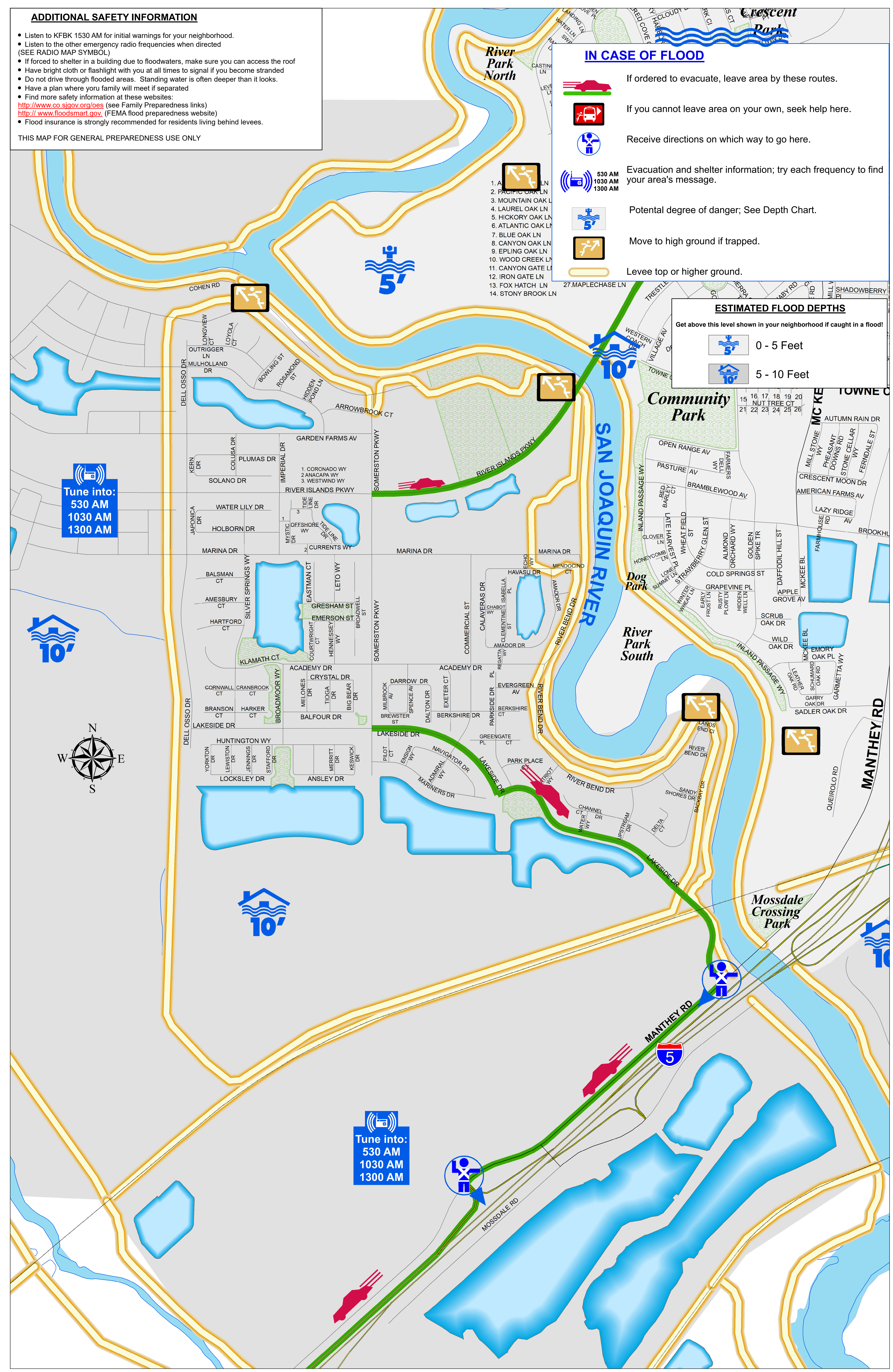

1. ALMOND LN
2. PACIFIC OAK LN
3. MOUNTAIN OAK LN
4. LAUREL OAK LN
5. HICKORY OAK LN
6. ATLANTIC OAK LN
7. BLUE OAK LN
8. CANYON OAK LN
9. EPLING OAK LN
10. WOOD CREEK LN
11. CANYON GATE LN
12. IRON GATE LN
13. FOX HATCH LN
14. STONY BROOK LN

ESTIMATED FLOOD DEPTHS


- Get above this level shown in your neighborhood if caught in a flood!
- 0 - 5 Feet
 - 5 - 10 Feet

Tune into:
 530 AM
 1030 AM
 1300 AM

Tune into:
 530 AM
 1030 AM
 1300 AM



River Islands Evacuation Sector
 Lathrop, California



San Joaquin County Office of Emergency Services Phone: (209) 953-6200
 Prepared by San Joaquin County Geographic Information Systems 1810 East Hazelton Avenue, Stockton, CA 95205
 This map and information is for reference purposes only and is not to be construed or used as a legal document or survey instrument. Any reliance on the information contained herein is at the user's own risk and should be verified by independent analysis. This information is broad-based and for your convenience. This information should not be relied on for decisions related to purchasing or developing land. The County of San Joaquin gives no warranty, express or implied, as to the accuracy, reliability, utility or completeness of this information.
 July 17, 2019
 GIS - Mike Turn